

WISCONSIN DEPARTMENT OF NATURAL RESOURCES

2023 Oneida County Trout Creel Survey Report

Waterbody Codes 981200, 988800, 998500, 1010800 and 1539300



Photo Credit: Wisconsin DNR



Nathan Lederman
DNR Fisheries
Biologist

Chad Leanna
DNR Fisheries
Technician

Royce Zehr
Fisheries Team
Supervisor

February 2025

Table Of Contents

| | |
|---------------------------|----|
| Introduction..... | 1 |
| Methods..... | 1 |
| Results..... | 2 |
| Angler diary..... | 2 |
| Effort..... | 3 |
| Catch..... | 5 |
| Instantaneous Counts..... | 5 |
| Angler Interviews..... | 6 |
| Discussion..... | 6 |
| Recommendations..... | 9 |
| Acknowledgments..... | 9 |
| References..... | 9 |
| Appendices..... | 10 |

Introduction

Put-and-take trout fishing opportunities are created in numerous small inland lakes across Wisconsin by the Department of Natural Resources (DNR) maintained with annual stocking. Select lakes have been managed as put-and-take trout systems within Oneida County as early as the 1940s (Appendix Table 1). Lakes initially stocked with trout were deemed suitable during the 1950s and 1970s when water temperature met the thermal requirements of trout and chemical treatments restructured the fish communities (unpublished data; Wisconsin Department of Natural Resources). Within Oneida County, Hawk Lake and Mercer Springs remain the only lakes stocked with yearling trout (6 to 10 inches) in the spring prior to fishing opener and Dorothy Lake, Little Bass Lake and Perch Lake are stocked with fingerlings (5 to 7 inches) in the fall (Table 1). Put-and-take fisheries usually receive inconsistent monitoring and the current use, catch and harvest of these stocked trout fisheries in Oneida County is unknown. Understanding the amount of use on these put-and-take trout waters within Oneida county would inform future stocking regimes. The goal of this kiosk survey was to assess effort, catch and harvest among the put-and-take trout lakes within Oneida County.

Table 1. Lake characteristics and stockings of the put-and-take trout lakes in Oneida County, WI during the open water season of 2023.

| | DOROTHY LAKE | HAWK LAKE | LITTLE BASS LAKE | MERCER SPRINGS | PERCH LAKE |
|--------------------|---------------------|------------------|-------------------------|-----------------------|-------------------|
| Size (ac) | 96 | 10 | 47 | 1 | 23 |
| Max depth (ft) | 35 | 28 | 65 | 10 | 21 |
| Access points | 1 | 1 | 1 | 1 | 2 |
| Species | brown trout | rainbow trout | rainbow trout | brook trout | rainbow trout |
| Size class | fingerling | yearling | fingerling | yearling | fingerling |
| Stocking rate | 80/acre | 80/acre | 100/acre | 450/acre | 150/acre |
| Chemical treatment | NA | 1975 | 1956, 1980 | NA | 1966 |
| Creel surveys | 1956-1959,1976 | NA | 1950-1956 | NA | 2006 |

Methods

Angling effort on put-and-take trout lakes in Oneida County was assessed with a postcard-access survey ([Lockwood 2000](#)) paired with a roving-roving angling survey ([Lockwood 2000](#)). Survey cards and drop boxes were secured at kiosk stations near each public access point where anglers would easily encounter them. Two kiosk stations are located at Perch Lake and drop boxes placed at each one while the other lakes had one kiosk station and one drop box placed. Approval of placement of the drop boxes was gained by the Oneida County Forest Director for Perch Lake ensuring

their cooperation with this project. All other kiosks were placed on state owned property not requiring prior approvals.

Anglers were prompted to voluntarily complete a creel card by a yellow sign at each kiosk that outlined the purpose of the survey (Figure 1). Ten questions directed at informing the DNR on the amount of angler effort, target species and catch were asked (Figure 1). Survey questions were approved by the DNR office of communication prior to printing creel cards. Drop boxes were placed at kiosks on each lake prior to fishing opener in 2023 and removed from at Perch Lake, Hawk Lake, and Dorothy Lake on Oct. 27, 2023 and at Little Bass Lake and Mercer Springs on Nov. 12, 2023.

Drop boxes were checked the opening weekend of fishing (first weekend in May), Memorial Day weekend and July 4th weekend. One day a month was then randomly selected during the remaining months to collect surveys cards from kiosks. During kiosk checks, completed angler surveys in drop boxes were collected and additional blank survey cards added as needed. Instantaneous counts of the number of vehicles, boats and anglers actively present at the lake were also performed while collecting survey cards from drop boxes. No distinction was made for indicating if vehicles or boats were actively using the area for angling or not. When anglers were encountered at a lake, an interview was completed asking the same questions as those on the survey card. Interviewed anglers were told that they no longer needed to complete the kiosk survey if it was a completed trip.

Metrics characterizing use, catch and harvest were calculated from the survey cards. Fishing effort was characterized by the number of angler visits, angler hours, and angler hours/acre of surface water. Metrics characterizing angling success included total catch, total harvest and catch and harvest per acre of surface water. Due to the likelihood of nonreporting, a correction factor of 9.07 anglers per single completed survey was applied as established in Florence and Forest counties (unpublished data; G. Matzke Wisconsin Department of Natural Resources). A correction factor adjusts for the identified bias that not all anglers will voluntarily report their information (unpublished data; G. Matzke Wisconsin Department of Natural Resources). The exploitation rate of stocked trout was calculated by dividing the estimated number of trout harvested by the number of spring yearlings stocked that year or fall fingerlings stocked the previous year for each lake.

Results

ANGLER DIARY

A total of 118 angler survey cards were collected during the open water season within Oneida County (May to October). Thirteen survey cards were not complete or provided non-relevant data and excluded from the analysis creating a dataset of 107 survey cards that were used in this summary. An average of 21.4 ± 7.0 cards were

completed among lakes with Little Bass Lake having the most survey cards completed with 44 and Dorothy Lake having the fewest number of survey cards completed with 7.

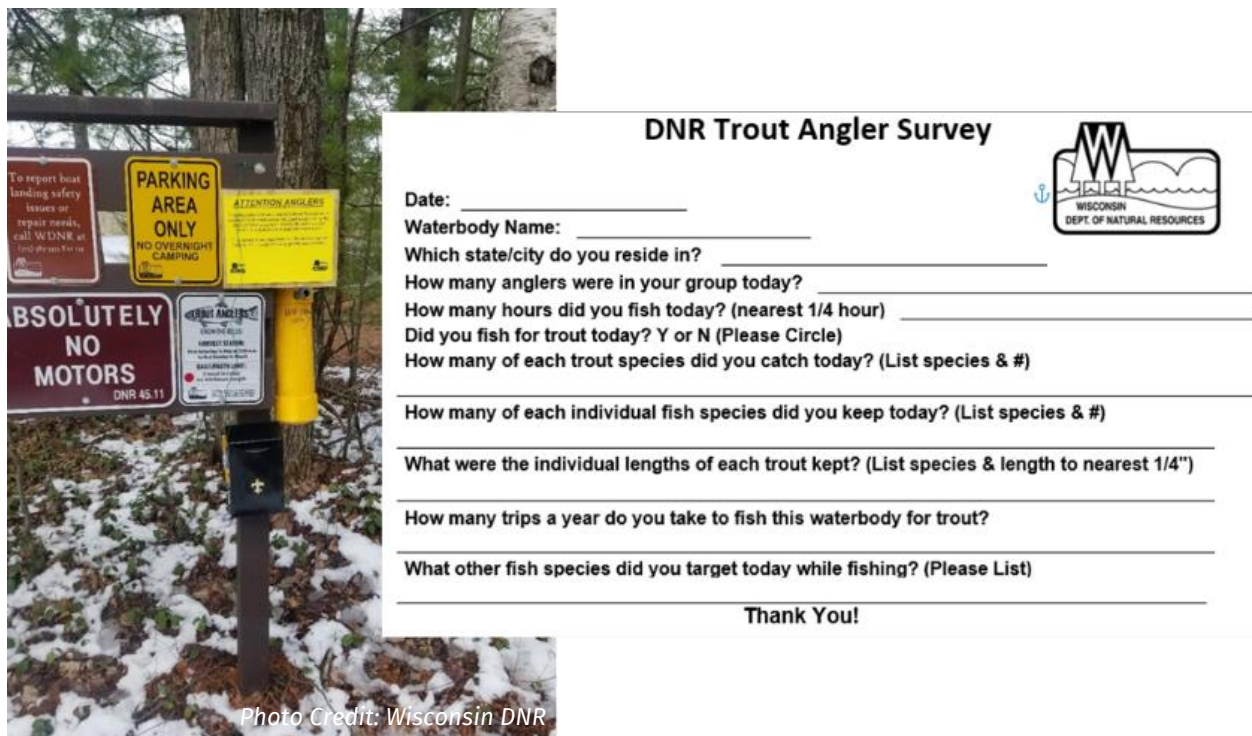


Photo Credit: Wisconsin DNR

Figure 1. Kiosk station displaying the angler survey card drop box at Hawk Lake. Yellow tube is the drop box where completed survey cards were dropped and black mailbox is where anglers would grab blank survey cards. A sample survey card is to the right.

EFFORT

Most anglers fishing these put-and-take trout lakes were residents of Wisconsin. A few non-resident anglers came from California, Illinois, Michigan, Ohio and Wyoming. Non-resident anglers increased the average miles traveled to 55.3 miles to fish these lakes. With non-resident anglers removed, the average distance traveled decreased to fish these put-and-take lakes was 31.3 miles. Most anglers fishing these put-and-take lakes were directly from counties in which the lake was located or one county over (66%). The next largest portion of anglers came from the Wausau Area (15%) followed by the Green Bay Area (8%) and Milwaukee area (6%) with the remaining coming from isolated counties within Wisconsin or other states. Those anglers indicating only the state they were from and not the town prevented zip code assignment and were excluded from the distance analyses.

Table 2. Metrics characterizing angler use, catch and harvest among put-and-trout lakes within Oneida County. Values include the correction factor of 9.07 reports per completed questionnaire found for Florence and Forest Counties in 2022 (unpublished; G. Matzke; Wisconsin Department of Natural Resources).

| LAKE | NUMBER OF ANGLERS | HOURS FISHED | HOURS PER ACRE | NUMBER TROUT CAUGHT | NUMBER TROUT HARVESTED |
|------------------|-------------------|--------------|----------------|---------------------|------------------------|
| Dorothy Lake | 108 | 467.1 | 4.9 | 0 | 0 |
| Hawk Lake | 100 | 290.0 | 29.0 | 154 | 109 |
| Little Bass Lake | 599 | 1931.9 | 41.1 | 308 | 91 |
| Mercer Springs | 209 | 288.0 | 288.0 | 390 | 344 |
| Perch Lake | 508 | 1195.0 | 52.0 | 0 | 0 |

Estimated angling effort averaged 83.0 ± 51.8 hours per acre among surveyed lakes. Estimated angling effort varied between 4.9 hours per acre on Dorothy Lake to 288.0 hours per acre on Mercer Springs (Table 2). Reported effort generally decreases through the year with the greatest effort occurring in May and the least effort occurring in October (Figure 2).

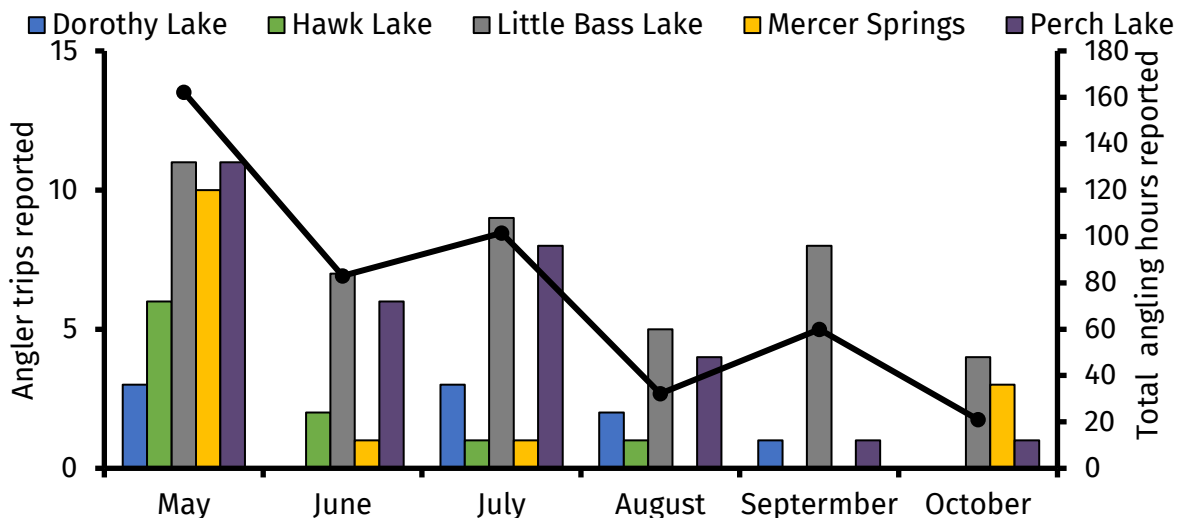


Figure 2. Seasonal distribution of angler effort on put-and-take trout waters throughout the open water season in Oneida County during 2023. Each lake has a unique colored bar and the black line indicates the total number of hours fished with all lakes for that month.

Anglers reported they were fishing alone in 57% of the surveys. A max of four anglers was reported within a party <1% of the time on the survey cards. Trout were reported being targeted during 55% of outings while other species were targeted 45% of the time. When anglers indicated they were fishing for trout, they also mentioned they were actively targeting other species such as bass, bluegill or crappie in 60% of those survey cards.

CATCH

A total of 44 brook trout, 50 rainbow trout and zero brown trout were reported to have been caught among put-and-take trout lakes in Oneida County. No trout of any species was reported to have been caught in Dorothy Lake and Perch Lake, 43 brook trout reported in Mercer Springs, 34 rainbow trout reported in Little Bass Lake and 17 rainbow trout reported in Hawk Lake. Estimated catch was highest in Mercer Springs followed by Little Bass Lake, and Hawk Lake (Table 2). A total of 39 brook trout, 21 rainbow trout and zero brown trout were reported to have been harvested among the put-and-take trout lakes in Oneida County. Estimated trout harvest was highest in Mercer Springs followed by Little Bass Lake and Hawk Lake (Table 2). Harvest rate of trout was greatest in Mercer Springs with 88% of brook trout caught being harvested and Hawk Lake with 69% of rainbow trout caught and 100% of brook trout caught being harvested. Estimated exploitation of the number of individuals stocked for that year of angling was highest in Mercer springs with nearly 70% of stocked brook trout potentially being harvested (Figure 3).

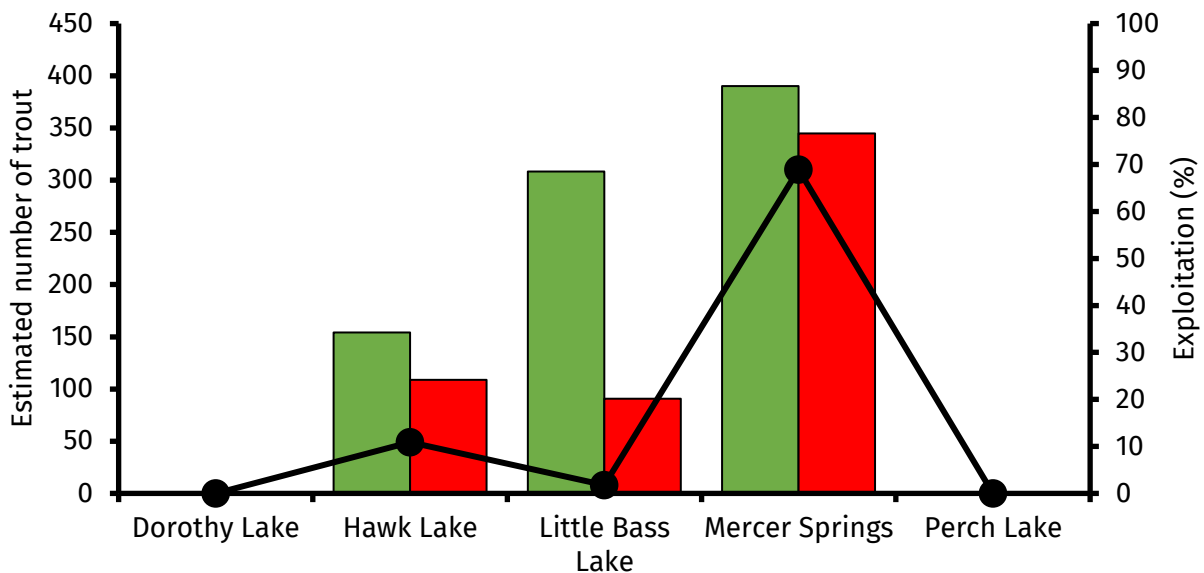


Figure 3. Estimated number of trout caught (green bars) and harvested (red bars) in each put-and-take trout lake in Oneida County during 2023. Estimated exploitation rate is represented by the black dots.

INSTANTANEOUS COUNTS

Ninety-one vehicles, 39 boats, and 45 anglers were counted during instantaneous counts (Figure 4). Effort was greatest during the spring and summer, tapering off to limited effort during the fall. Perch Lake had the greatest number of vehicles (42), Dorothy Lake had the greatest number of boats (17) and Hawk Lake had the greatest number of anglers (15) and angler interviews (2).

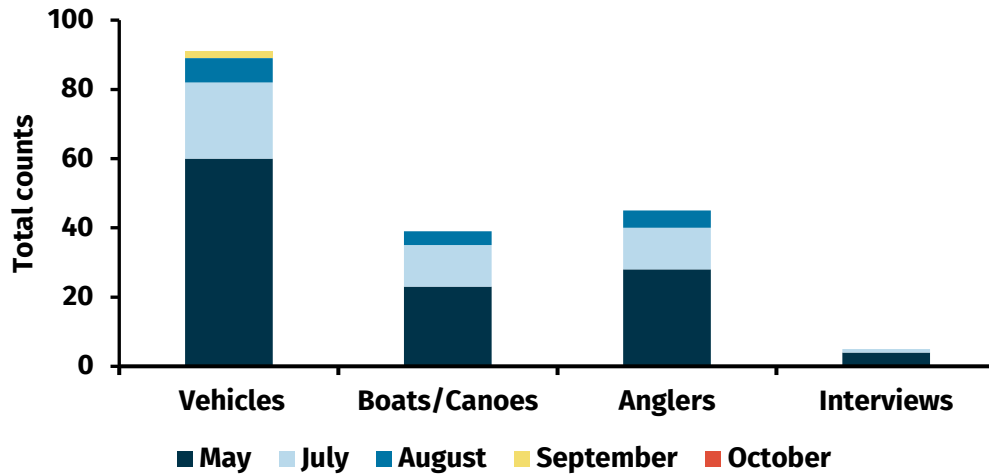


Figure 4. Total count of each angler use metrics collected during instantaneous counts within each month of the survey on the inland lakes stocked with stocked trout in Oneida County throughout the open water season.

ANGLER INTERVIEWS

Eight incomplete angler interviews and 2 complete angler interviews were collected throughout 2023 on the put-and-take trout lakes in Oneida County. Three interviews were collected on Hawk Lake, two interviews on Perch Lake and Little Bass Lake, Mercer Springs each had one interview. The average party size when interviewing anglers was 2.9 people varying from people fishing alone to a max group size of five people. Seven trout were measured during angler interviews varying between 8.2 inches to 11.5 inches. Due to limited number of interviews, estimated total catch and species-specific catch descriptions was not calculated.

Discussion

The creel survey completed on put-and-take trout fisheries within Oneida County during the open water season of 2023 indicated these lakes are a multiple use resources for users. Public use on these put-and-take lakes was reported as including angling, boating, relaxing, and walking. Anglers were not always specifically targeting trout on these stocked systems (e.g., Dorothy and Perch) while in other systems, trout was the primary target (e.g., Hawk and Mercer Springs). Findings from this study should help guide management and stockings of put-and-take trout lakes within Oneida County.

Angler effort on these put-and-take trout lakes was highest immediately following fishing opener declining as the season progressed. This ‘pulse-fisheries’ pattern is typical of put-and-take trout fisheries (Rowe et al. 2021). Use of these put-and-take systems has commonly been assessed over a short period following the stocking event (Rowe et al. 2021). This shorter monitoring approach has occurred on Perch Lake when a two-day angler creel was completed on May 6, 2006 and May 7, 2006

confirming use of the system and that trout were being actively targeted and caught (unpublished; S. Timler; Wisconsin Department of Natural Resources). Longer term creel surveys have also been completed on these 'pulse-fisheries' in Oneida County. A full open water creel survey was completed on Little Bass Lake in 1950-1954 and an angler survey creel card survey was completed on Dorothy Lake in 1956-1957. Similar 'pulse fishing' was found in on Dorothy Lake in the 1950s like that of this study but total angler effort was lower in the 1950s (20.2 hours per acre; unpublished; Wisconsin Department of Natural Resources) compared to this study (41.1 hours per acre). The angler creel card survey on Dorothy Lake found that the number of angling trips in the late 1950s (74) was less than that found in this study (108) after the correction factor was applied. Trout angling effort in Oneida county may becoming more focused on the fewer remaining put-and-take trout fisheries as stocked waters for trout become less available across landscape. Ensuring enough opportunities exist within a reasonable distance is a must to provide equitable opportunities across the state.

Exploitation rates within put-and-take trout fisheries evaluated in this study were highly variable with some exceeding the 50% exploitation benchmark for continued trout stocking established in 1974 (D. Coble, unpublished; Wisconsin Department of Natural Resources). Variability in effort and exploitation was similar to that of Florence and Forest Counties (4.4% - 74.4%; unpublished data; G. Matzke; Wisconsin Department of Natural Resources) and Barron and Polk Counties (7.4% - 69.8%; Broadway and Landes 2023). Creel surveys during the 1970s in put-and-take trout lakes in Portage and Oneida Counties also found variable exploitation rate which also did not always reach the 50% benchmark (22%-74%; unpublished data; D. Coble; Wisconsin Department of Natural Resources). Exploitation can be influenced by numerous factors including waterbody size, access to the system, survival of stocked product, time of year (Cassinelli and Meyer 2018) and angler mentalities (Johnston et al. 2010). Biologists need to take these factors into account when considering what, when, and how many trout should be stocked in put-and-take fisheries.

Lack of trout being caught in Dorothy and Perch Lake could indicate poor survival of stocked small fingerling trout or less anglers targeting them. Reduced survival of stocked product may be a result of the fish community in these put-and-take fisheries. Perch Lake was chemically treated in 1966 to shift the fish community towards one more conducive for a trout fishery (unpublished data; R. Wendt; Wisconsin Department of Natural Resources). The fish community within Perch Lake may have shifted as anglers are reporting targeting species other than trout (targeting trout only 32% of the time). Of those anglers targeting trout in Perch Lake, only 3 of them sought trout solely with the remaining actively targeting largemouth bass or bluegills in addition to trout. If the community has shifted again, those stocked fingerlings may not be able to survive as they had historically. Implementing a no minimum length limit for other species would provide a secondary harvest opportunity for anglers, align with stocked trout waters regulations in surrounding counties (e.g., Langlade and Lincoln) and potentially aid in restructuring the fish

community making it more conducive to trout. Switching to stocking yearling trout in Dorothy Lake and Perch Lake may improve survival and increase the number of trout available to be caught and returned to the creel. However, the timeframe of collection may have influenced the catch and effort directed toward trout on these systems. Winter was identified as a critical period of trout angling on Dorothy Lake during the 1950s (unpublished data; M. Burdich; Wisconsin Department of Natural Resources). Extending the kiosk creel sampling period through the ice fishing season may demonstrate additional catch and exploitation on some of these put-and-take trout fisheries that appeared to have none within Oneida County (e.g., Dorothy and Perch).

Passive kiosk creel stations during this study proved to be a useful way to collect informative creel data at a relatively low cost with limited effort. Kiosk stations cost approximately \$100.00 each. Staff time and travel mileage revolved around how often kiosks stations were checked. Dropping the angler interviews and instantaneous counts portions would allow survey card to be collected on a convenience basis when staff are in those areas instead of predetermined times. The quality of data collected with less frequent checks of the kiosks would likely not be impacted as relatively few angler interviews and instantaneous counts were completed making those data relatively uninformative.

Data collected during a passive kiosk survey relies on anglers voluntarily completing creel cards. If a low reporting rate among anglers exists, the utility of those data from these kinds of surveys will be limited. On days that in person interviews were completed (5 days), no voluntary survey cards were collected despite use being observed. Anglers also regularly indicated that they visit these systems more often than card counts would show. A non-reporting rate developed from three northeastern Wisconsin put-and-take inland trout lakes with a single, well-defined access paired with a motion camera was used (unpublished data; G. Matzke; Wisconsin DNR). Being able to better address non-reporting by pairing survey kiosks with motion cameras from a larger number of lakes over more years could shed light on if the non-reporting correction resulted in erroneous data and incorrect interpretations.

Issues with incomplete, uninformative and exaggeration reduced the data utility of angler responses. Eleven percent (N = 13) of all survey cards had to be excluded during this study because responses included scribble, foul language, or unrealistic data (e.g., targeting anglerfish, implausible effort). These kinds of responses may be an inherent affricate of kiosk or card surveys as similar issues arose during an angler card survey on Dorothy Lake in 1956-1957 (unpublished data; M. Burdich; Wisconsin Department of Natural Resources). Anglers may exaggerate or not properly fill out survey cards in hopes increasing management or stocking rates on the system or because they do not understand the implications their response has towards management. If passively collected data are carefully interpreted and data irregularities acknowledged, these data still provide meaningful direction for

management. However, if uninformative responses were replaced with a properly completed survey, differing trends may be become apparent as a larger proportion of the angling community may be represented. Uninformative responses could potentially be eliminated if anglers better understood the project objective and were made aware of the implications of their response by completing public outreach prior to starting a kiosk survey. Increasing public outreach may artificially amplify effort as anglers may target the system in response to being made aware it. If those data are more representative of what is occurring on the system, it would be beneficial. More clearly worded questions could also be developed with the assistance of our social science department to eliminate potential misinterpretation and minimize implicit biases ensuring the objective of each question is achieved. Making these changes to future kiosk survey and continuing to sensibly interpret data should provide reliable and representative data for evaluating put-and-take trout inland lakes in Oneida County and around the state into the future.

Recommendations

- Stock each of these systems ensuring anglers are provided a diverse array of angling opportunities in Oneida County.
- Change from fall stocked fingerlings to spring stocked yearling trout in all lakes improving odds of being captured by anglers. Reassess angler use and exploitation after five years to determine impact of the size class change.
- Examine the benefits of implementing a no minimum length limit on bass in stock trout waters in Oneida County to align with regulations of other stocked trout waters in surrounding counties, provide additional harvest opportunities on these waterbodies and potentially restructure the fish community making them more conducive for trout survival.
- Expand creel survey length to include ice angling to ensure all user groups are represented.
- Drop the angler interview and instantaneous portion and pair the passive kiosk with a motion camera to assess reporting rate.

Acknowledgments

Thank you to the anglers that voluntarily reported the data used in this study. Abigail Ewert and Chad Leanna set up, collected and entered data. Zach Woiak and Eric Wegleitner developed the creel survey approach and questions. Scott Toshner provided a review.

References

Broadway, K. J. and C. L. Landes. 2023. Creel Survey Report for Put-and-Take Trout Lakes, Barron and Polk Counties, Wisconsin 2023.

Cassinelli, J., and K. Meyer. Factors influencing return-to-creel of hatchery catchable-sized Rainbow Trout stocked in Idaho lentic waters. *Fisheries Research* 316-323.

Johnston F. D., R. Arlinghaus and U. Dieckmann. 2010. Diversity and complexity of angler behavior drive socially optimal input and output regulations in bioeconomic recreational-fisheries model. *Canadian Journal of Fisheries and Aquatic Sciences* 67:1507-1531.

Lockwood, Roger N. 2000. Conducting roving and access site angler surveys. Chapter 14 in Schneider, James C. (ed.) 2000. *Manual of fisheries survey methods II: with periodic updates*. Michigan Department of Natural Resources, Fisheries Special Report 25, Ann Arbor.

Rowe, D, N. Nye and D. Oele. 2021. Two creel surveys of streams with put-and-take trout stocking in Southern Wisconsin. *Fisheries Management Report No. 160*. Wisconsin Department of Natural Resources.

Appendices

Appendix Table 1. Inland lakes trout stocking records for Oneida county.

| LAKE | YEAR | SPECIES | AGE CLASS | STOCKED LENGTH | NUMBER STOCKED |
|---------------|------|---------------|------------------|----------------|----------------|
| Bass Lake | 1979 | rainbow trout | fingerling | 6.0 | 4,000 |
| Bearskin Lake | 1981 | brown trout | yearling | NA | 1,000 |
| Big Carr Lake | 1984 | brown trout | fingerling | 5.0 | 8,000 |
| Big Carr Lake | 1984 | brown trout | fingerling | 7.0 | 5,000 |
| Big Carr Lake | 1984 | brown trout | yearling | 7.0 | 4,000 |
| Big Carr Lake | 1985 | brown trout | fingerling | 6.0 | 13,000 |
| Big Carr Lake | 1986 | brown trout | yearling | 9.0 | 4,000 |
| Big Carr Lake | 1987 | brown trout | fingerling | 7.0 | 39,000 |
| Big Carr Lake | 1987 | brown trout | yearling | 8.0 | 6,000 |
| Big Carr Lake | 1988 | brown trout | fingerling | 6.0 | 13,000 |
| Big Carr Lake | 1989 | brown trout | fingerling | 6.0 | 13,000 |
| Big Carr Lake | 1990 | brown trout | adult | 13.0 | 232 |
| Big Carr Lake | 1990 | brown trout | fingerling | 6.0 | 13,000 |
| Big Carr Lake | 1991 | brown trout | fingerling | 7.0 | 10,000 |
| Big Carr Lake | 1992 | brown trout | fingerling | 6.0 | 10,000 |
| Big Carr Lake | 1993 | brown trout | fingerling | 5.8 | 10,000 |
| Big Carr Lake | 1994 | brown trout | fingerling | 6.2 | 10,000 |
| Big Carr Lake | 1995 | brown trout | fingerling | 5.8 | 10,000 |
| Big Carr Lake | 1996 | brown trout | fingerling | 6.4 | 12,000 |
| Big Carr Lake | 1997 | brown trout | large fingerling | 6.9 | 10,000 |

| LAKE | YEAR | SPECIES | AGE CLASS | STOCKED LENGTH | NUMBER STOCKED |
|----------------------|-------------|----------------|------------------|-----------------------|-----------------------|
| Big Carr Lake | 1997 | brown trout | large fingerling | 6.9 | 10,000 |
| Big Carr Lake | 1998 | brown trout | large fingerling | 7.1 | 10,000 |
| Big Carr Lake | 1999 | brown trout | large fingerling | 5.8 | 10,000 |
| Big Carr Lake | 2000 | brown trout | large fingerling | 5.9 | 10,000 |
| Big Carr Lake | 2001 | brown trout | large fingerling | 7.0 | 6,500 |
| Big Carr Lake | 2002 | brown trout | large fingerling | 7.3 | 10,000 |
| Big Carr Lake | 2003 | brown trout | large fingerling | 5.7 | 9,995 |
| Bird Lake | 1985 | brook trout | fingerling | 8.0 | 6,448 |
| Bird Lake | 1986 | brown trout | yearling | 9.0 | 5,000 |
| Bird Lake | 1987 | brown trout | yearling | 8.0 | 15,000 |
| Bird Lake | 1988 | brown trout | yearling | 9.0 | 5,000 |
| Bird Lake | 1989 | brown trout | yearling | 8.0 | 5,000 |
| Bird Lake | 1989 | brown trout | yearling | 6.0 | 5,000 |
| Camp Fifteen Springs | 1981 | brook trout | yearling | NA | 300 |
| Camp Fifteen Springs | 1982 | brook trout | yearling | NA | 300 |
| Camp Fifteen Springs | 1983 | brook trout | yearling | 9.0 | 300 |
| Camp Fifteen Springs | 1984 | brook trout | yearling | 9.0 | 300 |
| Camp Fifteen Springs | 1985 | brook trout | yearling | 8.0 | 300 |
| Camp Fifteen Springs | 1986 | brook trout | yearling | 8.0 | 300 |
| Clear Lake | 1984 | brook trout | fingerling | 6.0 | 28,005 |
| Clear Lake | 1984 | brown trout | fingerling | 6.0 | 40,000 |
| Clear Lake | 1985 | brook trout | fingerling | 6.3 | 28,000 |
| Clear Lake | 1985 | brown trout | fingerling | 5.3 | 41,000 |
| Clear Lake | 1986 | brown trout | fingerling | 5.0 | 25,000 |
| Clear Lake | 1986 | brown trout | yearling | 9.0 | 12,000 |
| Clear Lake | 1987 | brook trout | fingerling | 5.7 | 57,000 |
| Clear Lake | 1987 | brook trout | fry | 5.0 | 27,000 |
| Clear Lake | 1987 | brown trout | fingerling | 5.7 | 69,600 |
| Clear Lake | 1987 | brown trout | fry | 7.0 | 37,800 |
| Clear Lake | 1990 | brown trout | fingerling | 6.0 | 19,228 |
| Clear Lake | 1990 | brook trout | yearling | 8.5 | 7,625 |
| Clear Lake | 1990 | brown trout | fingerling | 6.0 | 10,772 |
| Clear Lake | 1990 | brown trout | yearling | 8.0 | 9,000 |
| Clear Lake | 1991 | brown trout | fingerling | 7.0 | 17,250 |
| Clear Lake | 1992 | brown trout | fingerling | 6.0 | 25,000 |
| Clear Lake | 1993 | brown trout | fingerling | 5.8 | 25,000 |
| Clear Lake | 1994 | brown trout | fingerling | 6.2 | 25,000 |
| Clear Lake | 1995 | brown trout | fingerling | 5.8 | 37,360 |

| LAKE | YEAR | SPECIES | AGE CLASS | STOCKED LENGTH | NUMBER STOCKED |
|--------------|-------------|----------------|------------------|-----------------------|-----------------------|
| Clear Lake | 1996 | brown trout | fingerling | 6.4 | 15,000 |
| Clear Lake | 1997 | brown trout | large fingerling | 7.0 | 12,500 |
| Clear Lake | 1997 | brown trout | large fingerling | 6.9 | 12,500 |
| Clear Lake | 1998 | brown trout | large fingerling | 7.1 | 21,650 |
| Clear Lake | 1999 | brown trout | large fingerling | 5.5 | 25,000 |
| Dorothy Lake | 1954 | brook trout | fingerling | 4.0 | 37,080 |
| Dorothy Lake | 1955 | brook trout | fingerling | 5.8 | 20,000 |
| Dorothy Lake | 1956 | brook trout | fingerling | 5.5 | 14,000 |
| Dorothy Lake | 1957 | brook trout | fingerling | NA | 9,000 |
| Dorothy Lake | 1958 | brook trout | yearling | NA | 5,000 |
| Dorothy Lake | 1959 | brook trout | yearling | NA | 12,170 |
| Dorothy Lake | 1961 | brook trout | fingerling | NA | 10,000 |
| Dorothy Lake | 1962 | brook trout | yearling | NA | 6,000 |
| Dorothy Lake | 1962 | rainbow trout | yearling | NA | 4,000 |
| Dorothy Lake | 1963 | rainbow trout | yearling | NA | 5,000 |
| Dorothy Lake | 1963 | brook trout | yearling | NA | 5,000 |
| Dorothy Lake | 1964 | brook trout | yearling | NA | 5,000 |
| Dorothy Lake | 1964 | rainbow trout | yearling | NA | 5,000 |
| Dorothy Lake | 1965 | brook trout | fingerling | NA | 3,000 |
| Dorothy Lake | 1965 | brook trout | yearling | NA | 2,500 |
| Dorothy Lake | 1965 | rainbow trout | yearling | NA | 5,000 |
| Dorothy Lake | 1966 | rainbow trout | yearling | NA | 4,000 |
| Dorothy Lake | 1966 | brook trout | yearling | NA | 2,500 |
| Dorothy Lake | 1967 | brook trout | yearling | NA | 2,500 |
| Dorothy Lake | 1967 | rainbow trout | yearling | NA | 4,000 |
| Dorothy Lake | 1968 | brook trout | yearling | NA | 2,500 |
| Dorothy Lake | 1968 | rainbow trout | yearling | NA | 4,000 |
| Dorothy Lake | 1969 | brook trout | yearling | NA | 2,000 |
| Dorothy Lake | 1970 | brook trout | yearling | NA | 2,000 |
| Dorothy Lake | 1971 | brook trout | yearling | NA | 2,000 |
| Dorothy Lake | 1972 | brook trout | yearling | 9.0 | 2,000 |
| Dorothy Lake | 1972 | rainbow trout | yearling | 9.0 | 2,000 |
| Dorothy Lake | 1973 | brook trout | yearling | 7.0 | 2,000 |
| Dorothy Lake | 1973 | rainbow trout | yearling | 9.0 | 2,000 |
| Dorothy Lake | 1974 | brook trout | yearling | 9.0 | 2,000 |
| Dorothy Lake | 1974 | rainbow trout | yearling | 9.0 | 2,000 |
| Dorothy Lake | 1975 | brook trout | yearling | NA | 2,000 |
| Dorothy Lake | 1975 | rainbow trout | yearling | NA | 2,000 |

| LAKE | YEAR | SPECIES | AGE CLASS | STOCKED LENGTH | NUMBER STOCKED |
|--------------|-------------|----------------|------------------|-----------------------|-----------------------|
| Dorothy Lake | 1976 | brook trout | yearling | NA | 2,000 |
| Dorothy Lake | 1976 | rainbow trout | yearling | NA | 3,000 |
| Dorothy Lake | 1977 | brook trout | yearling | NA | 2,000 |
| Dorothy Lake | 1977 | rainbow trout | yearling | NA | 3,000 |
| Dorothy Lake | 1978 | brook trout | yearling | NA | 1,000 |
| Dorothy Lake | 1978 | brook trout | yearling | NA | 3,400 |
| Dorothy Lake | 1978 | brook trout | yearling | NA | 550 |
| Dorothy Lake | 1979 | rainbow trout | yearling | NA | 5,000 |
| Dorothy Lake | 1980 | rainbow trout | yearling | NA | 5,000 |
| Dorothy Lake | 1981 | rainbow trout | yearling | NA | 5,000 |
| Dorothy Lake | 1982 | rainbow trout | yearling | NA | 5,000 |
| Dorothy Lake | 1983 | rainbow trout | yearling | 8.0 | 5,000 |
| Dorothy Lake | 1985 | rainbow trout | yearling | 7.0 | 5,000 |
| Dorothy Lake | 1986 | rainbow trout | yearling | 9.0 | 5,000 |
| Dorothy Lake | 1987 | rainbow trout | yearling | 9.0 | 15,000 |
| Dorothy Lake | 1988 | rainbow trout | yearling | 8.0 | 5,000 |
| Dorothy Lake | 1989 | brown trout | yearling | 8.0 | 3,000 |
| Dorothy Lake | 1989 | brown trout | yearling | 6.0 | 3,000 |
| Dorothy Lake | 1991 | brown trout | yearling | 8.0 | 3,000 |
| Dorothy Lake | 1992 | brown trout | yearling | 8.0 | 3,000 |
| Dorothy Lake | 1993 | brown trout | yearling | 7.0 | 3,000 |
| Dorothy Lake | 1994 | brown trout | yearling | 7.2 | 3,000 |
| Dorothy Lake | 1995 | brown trout | yearling | 7.1 | 3,000 |
| Dorothy Lake | 1996 | brown trout | yearling | 7.2 | 3,000 |
| Dorothy Lake | 1997 | brown trout | yearling | 7.0 | 3,000 |
| Dorothy Lake | 1998 | brown trout | yearling | 7.5 | 2,474 |
| Dorothy Lake | 1999 | brown trout | yearling | 8.1 | 3,000 |
| Dorothy Lake | 2000 | brown trout | yearling | 7.2 | 3,000 |
| Dorothy Lake | 2001 | brown trout | yearling | 6.8 | 3,000 |
| Dorothy Lake | 2002 | brown trout | yearling | 7.2 | 3,000 |
| Dorothy Lake | 2003 | brown trout | yearling | 7.4 | 3,000 |
| Dorothy Lake | 2005 | brown trout | large fingerling | 6.3 | 7,552 |
| Dorothy Lake | 2005 | brown trout | large fingerling | 5.5 | 16,996 |
| Dorothy Lake | 2006 | brown trout | large fingerling | 5.8 | 7,250 |
| Dorothy Lake | 2006 | brown trout | yearling | 7.4 | 3,022 |
| Dorothy Lake | 2007 | brown trout | large fingerling | 6.2 | 7,634 |
| Dorothy Lake | 2007 | brown trout | yearling | 7.0 | 1,440 |
| Dorothy Lake | 2008 | brown trout | large fingerling | 6.1 | 7,261 |

| LAKE | YEAR | SPECIES | AGE CLASS | STOCKED LENGTH | NUMBER STOCKED |
|-----------------|-------------|----------------|------------------|-----------------------|-----------------------|
| Dorothy Lake | 2009 | brown trout | large fingerling | 6.1 | 7,199 |
| Dorothy Lake | 2010 | brown trout | large fingerling | 5.8 | 4,468 |
| Dorothy Lake | 2011 | brown trout | large fingerling | 5.7 | 7,200 |
| Dorothy Lake | 2012 | brown trout | large fingerling | 5.1 | 6,820 |
| Dorothy Lake | 2013 | brown trout | large fingerling | 5.3 | 7,639 |
| Dorothy Lake | 2014 | brown trout | large fingerling | 5.8 | 7,388 |
| Dorothy Lake | 2015 | brown trout | large fingerling | 5.5 | 6,100 |
| Dorothy Lake | 2016 | brown trout | large fingerling | 5.8 | 6,900 |
| Dorothy Lake | 2017 | brown trout | large fingerling | 5.75 | 7,290 |
| Dorothy Lake | 2018 | brown trout | large fingerling | 5.7 | 7,920 |
| Dorothy Lake | 2019 | brown trout | large fingerling | 5.8 | 7,930 |
| Dorothy Lake | 2020 | brown trout | large fingerling | 5.5 | 8,000 |
| Dorothy Lake | 2021 | brown trout | large fingerling | 5.5 | 7,900 |
| Dorothy Lake | 2022 | brown trout | large fingerling | 5.4 | 8,000 |
| Dorothy Lake | 2023 | brown trout | large fingerling | 5.7 | 7,969 |
| Green Bass Lake | 1995 | brown trout | yearling | 8.5 | 250 |
| Hasbrook Lake | 1991 | brown trout | fingerling | 7.0 | 10,000 |
| Hawk Lake | 1975 | rainbow trout | yearling | NA | 1,000 |
| Hawk Lake | 1977 | rainbow trout | yearling | NA | 1,000 |
| Hawk Lake | 1978 | rainbow trout | yearling | NA | 615 |
| Hawk Lake | 1980 | rainbow trout | yearling | 8.0 | 1,000 |
| Hawk Lake | 1981 | rainbow trout | yearling | 5.0 | 1,000 |
| Hawk Lake | 1982 | rainbow trout | yearling | 7.0 | 1,000 |
| Hawk Lake | 1983 | rainbow trout | yearling | 8.0 | 1,000 |
| Hawk Lake | 1985 | rainbow trout | yearling | 7.0 | 1,000 |
| Hawk Lake | 1986 | rainbow trout | yearling | 9.0 | 1,000 |
| Hawk Lake | 1987 | rainbow trout | yearling | 9.0 | 3,000 |
| Hawk Lake | 1988 | rainbow trout | yearling | 8.0 | 1,000 |
| Hawk Lake | 1989 | rainbow trout | yearling | 8.0 | 1,000 |
| Hawk Lake | 1990 | rainbow trout | yearling | 9.0 | 1,000 |
| Hawk Lake | 1991 | rainbow trout | yearling | 8.0 | 1,000 |
| Hawk Lake | 1992 | rainbow trout | yearling | 8.0 | 1,000 |
| Hawk Lake | 1993 | rainbow trout | yearling | 7.9 | 1,000 |
| Hawk Lake | 1994 | rainbow trout | yearling | 8.6 | 1,000 |
| Hawk Lake | 1996 | rainbow trout | yearling | 7.4 | 1,000 |
| Hawk Lake | 1997 | rainbow trout | yearling | 8.7 | 250 |
| Hawk Lake | 1998 | rainbow trout | yearling | 7.9 | 824 |
| Hawk Lake | 1999 | rainbow trout | yearling | 8.1 | 1,000 |

| LAKE | YEAR | SPECIES | AGE CLASS | STOCKED LENGTH | NUMBER STOCKED |
|------------------|-------------|----------------|------------------|-----------------------|-----------------------|
| Hawk Lake | 2000 | brook trout | yearling | 8.7 | 100 |
| Hawk Lake | 2000 | rainbow trout | yearling | 8.9 | 900 |
| Hawk Lake | 2001 | rainbow trout | yearling | 8.6 | 1,000 |
| Hawk Lake | 2002 | rainbow trout | yearling | 9.4 | 1,000 |
| Hawk Lake | 2003 | rainbow trout | yearling | 9.5 | 1,000 |
| Hawk Lake | 2006 | rainbow trout | yearling | 8.6 | 1,107 |
| Hawk Lake | 2007 | rainbow trout | yearling | 9.0 | 1,011 |
| Hawk Lake | 2008 | rainbow trout | yearling | 7.4 | 1,153 |
| Hawk Lake | 2009 | rainbow trout | yearling | 8.3 | 1,042 |
| Hawk Lake | 2011 | rainbow trout | yearling | 9.0 | 415 |
| Hawk Lake | 2013 | rainbow trout | yearling | 9.0 | 640 |
| Hawk Lake | 2014 | rainbow trout | yearling | 9.2 | 495 |
| Hawk Lake | 2015 | rainbow trout | yearling | 9.0 | 532 |
| Hawk Lake | 2016 | rainbow trout | yearling | 9.0 | 473 |
| Hawk Lake | 2017 | rainbow trout | yearling | 9.6 | 471 |
| Hawk Lake | 2018 | rainbow trout | yearling | 9.0 | 475 |
| Hawk Lake | 2019 | rainbow trout | yearling | 9.0 | 537 |
| Hawk Lake | 2020 | rainbow trout | yearling | 8.5 | 600 |
| Hawk Lake | 2021 | rainbow trout | yearling | 9.0 | 1,100 |
| Hawk Lake | 2022 | rainbow trout | yearling | 9.1 | 1,000 |
| Hawk Lake | 2023 | rainbow trout | yearling | 8.8 | 1,000 |
| Little Bass Lake | 1954 | brown trout | fingerling | NA | 5,000 |
| Little Bass Lake | 1955 | brook trout | yearling | NA | 300 |
| Little Bass Lake | 1959 | rainbow trout | fingerling | NA | 31,000 |
| Little Bass Lake | 1961 | rainbow trout | yearling | NA | 2,500 |
| Little Bass Lake | 1963 | rainbow trout | yearling | NA | 4,700 |
| Little Bass Lake | 1964 | rainbow trout | yearling | NA | 1,500 |
| Little Bass Lake | 1967 | rainbow trout | yearling | NA | 1,500 |
| Little Bass Lake | 1968 | rainbow trout | yearling | NA | 1,500 |
| Little Bass Lake | 1969 | rainbow trout | yearling | NA | 1,500 |
| Little Bass Lake | 1970 | rainbow trout | yearling | NA | 1,500 |
| Little Bass Lake | 1972 | brown trout | adult | 24.0 | 22 |
| Little Bass Lake | 1972 | rainbow trout | yearling | 9.0 | 1,500 |
| Little Bass Lake | 1973 | rainbow trout | yearling | 7.0 | 4,000 |
| Little Bass Lake | 1974 | rainbow trout | fingerling | 7.0 | 4,000 |
| Little Bass Lake | 1975 | rainbow trout | yearling | NA | 4,000 |
| Little Bass Lake | 1977 | rainbow trout | yearling | NA | 4,000 |
| Little Bass Lake | 1978 | rainbow trout | fingerling | 7.0 | 4,000 |

| LAKE | YEAR | SPECIES | AGE CLASS | STOCKED LENGTH | NUMBER STOCKED |
|------------------|-------------|----------------|------------------|-----------------------|-----------------------|
| Little Bass Lake | 1981 | rainbow trout | yearling | NA | 4,200 |
| Little Bass Lake | 1982 | rainbow trout | fingerling | 5.0 | 5,000 |
| Little Bass Lake | 1982 | rainbow trout | yearling | NA | 5,000 |
| Little Bass Lake | 1983 | rainbow trout | fingerling | 7.0 | 5,000 |
| Little Bass Lake | 1983 | rainbow trout | yearling | 8.0 | 1,750 |
| Little Bass Lake | 1984 | rainbow trout | fingerling | 5.0 | 1,000 |
| Little Bass Lake | 1984 | rainbow trout | fingerling | 5.0 | 4,000 |
| Little Bass Lake | 1985 | rainbow trout | fingerling | 5.0 | 5,000 |
| Little Bass Lake | 1986 | rainbow trout | fingerling | 7.0 | 5,000 |
| Little Bass Lake | 1987 | rainbow trout | fingerling | 6.0 | 15,000 |
| Little Bass Lake | 1988 | rainbow trout | yearling | 8.0 | 5,000 |
| Little Bass Lake | 1989 | rainbow trout | yearling | 8.0 | 2,500 |
| Little Bass Lake | 1990 | rainbow trout | yearling | 8.0 | 2,500 |
| Little Bass Lake | 1991 | rainbow trout | yearling | 8.0 | 2,500 |
| Little Bass Lake | 1992 | rainbow trout | yearling | 7.0 | 2,500 |
| Little Bass Lake | 1993 | rainbow trout | yearling | 7.9 | 2,500 |
| Little Bass Lake | 1994 | rainbow trout | yearling | 7.9 | 2,500 |
| Little Bass Lake | 1997 | rainbow trout | yearling | 10.2 | 1,580 |
| Little Bass Lake | 1998 | rainbow trout | yearling | 7.9 | 2,500 |
| Little Bass Lake | 1999 | rainbow trout | yearling | 8.2 | 2,500 |
| Little Bass Lake | 2000 | brook trout | yearling | 8.7 | 720 |
| Little Bass Lake | 2000 | rainbow trout | yearling | 8.9 | 1,638 |
| Little Bass Lake | 2001 | rainbow trout | yearling | 8.6 | 2,500 |
| Little Bass Lake | 2002 | rainbow trout | yearling | 9.4 | 2,500 |
| Little Bass Lake | 2003 | rainbow trout | yearling | 8.7 | 2,623 |
| Little Bass Lake | 2005 | rainbow trout | large fingerling | 7.6 | 4,768 |
| Little Bass Lake | 2006 | brown trout | large fingerling | 5.7 | 4,242 |
| Little Bass Lake | 2006 | brown trout | yearling | 7.4 | 3,025 |
| Little Bass Lake | 2006 | rainbow trout | large fingerling | 8.0 | 2,515 |
| Little Bass Lake | 2007 | rainbow trout | yearling | 9.0 | 2,548 |
| Little Bass Lake | 2007 | rainbow trout | large fingerling | 6.4 | 4,700 |
| Little Bass Lake | 2008 | rainbow trout | large fingerling | 6.8 | 4,970 |
| Little Bass Lake | 2009 | rainbow trout | large fingerling | 7.1 | 4,468 |
| Little Bass Lake | 2010 | rainbow trout | large fingerling | 6.0 | 4,500 |
| Little Bass Lake | 2011 | rainbow trout | large fingerling | 5.8 | 4,000 |
| Little Bass Lake | 2012 | rainbow trout | large fingerling | 6.0 | 4,700 |
| Little Bass Lake | 2013 | rainbow trout | large fingerling | 5.0 | 4,465 |
| Little Bass Lake | 2014 | rainbow trout | large fingerling | 5.0 | 5,170 |

| LAKE | YEAR | SPECIES | AGE CLASS | STOCKED LENGTH | NUMBER STOCKED |
|------------------|-------------|----------------|------------------|-----------------------|-----------------------|
| Little Bass Lake | 2015 | rainbow trout | large fingerling | 5.0 | 5,170 |
| Little Bass Lake | 2016 | rainbow trout | large fingerling | 4.5 | 6,074 |
| Little Bass Lake | 2017 | rainbow trout | large fingerling | 5.0 | 4,700 |
| Little Bass Lake | 2018 | rainbow trout | large fingerling | 5.1 | 4,230 |
| Little Bass Lake | 2019 | rainbow trout | large fingerling | 5.0 | 5,170 |
| Little Bass Lake | 2020 | rainbow trout | large fingerling | 6.0 | 4,500 |
| Little Bass Lake | 2021 | rainbow trout | large fingerling | 4.6 | 5,170 |
| Little Bass Lake | 2022 | rainbow trout | large fingerling | 5.5 | 5,170 |
| Little Bass Lake | 2023 | rainbow trout | large fingerling | 5.2 | 4,700 |
| Long Lake | 2002 | rainbow trout | yearling | 9.4 | 3,401 |
| Long Lake | 2005 | brown trout | large fingerling | 5.5 | 7,499 |
| Long Lake | 2006 | rainbow trout | yearling | 8.6 | 3,000 |
| Long Lake | 2007 | rainbow trout | yearling | 9.0 | 3,680 |
| Marion Lake | 1979 | rainbow trout | yearling | NA | 1,000 |
| Mercer Springs | 1991 | brook trout | yearling | 7.0 | 500 |
| Mercer Springs | 1992 | brook trout | yearling | 7.0 | 500 |
| Mercer Springs | 1993 | brook trout | yearling | 7.0 | 500 |
| Mercer Springs | 1994 | brook trout | yearling | 7.0 | 500 |
| Mercer Springs | 1995 | brook trout | yearling | 7.3 | 500 |
| Mercer Springs | 1997 | brook trout | yearling | 7.0 | 500 |
| Mercer Springs | 1999 | brook trout | yearling | 8.4 | 500 |
| Mercer Springs | 2000 | brook trout | yearling | 8.9 | 900 |
| Mercer Springs | 2001 | brook trout | yearling | 6.5 | 500 |
| Mercer Springs | 2002 | brook trout | yearling | 6.5 | 500 |
| Mercer Springs | 2003 | brook trout | yearling | 6.9 | 500 |
| Mercer Springs | 2006 | brook trout | yearling | 8.9 | 554 |
| Mercer Springs | 2007 | brook trout | yearling | 7.7 | 621 |
| Mercer Springs | 2008 | brook trout | yearling | 8.1 | 523 |
| Mercer Springs | 2009 | brook trout | yearling | 8.0 | 500 |
| Mercer Springs | 2011 | brook trout | yearling | 7.4 | 421 |
| Mercer Springs | 2012 | brook trout | yearling | 9.1 | 261 |
| Mercer Springs | 2013 | brook trout | yearling | 9.2 | 300 |
| Mercer Springs | 2014 | brook trout | yearling | 9.0 | 294 |
| Mercer Springs | 2015 | brook trout | yearling | 9.0 | 278 |
| Mercer Springs | 2016 | brook trout | yearling | 9.0 | 259 |
| Mercer Springs | 2017 | brook trout | yearling | 9.0 | 430 |
| Mercer Springs | 2018 | brook trout | yearling | 9.2 | 266 |
| Mercer Springs | 2019 | brook trout | yearling | 9.1 | 405 |

| LAKE | YEAR | SPECIES | AGE CLASS | STOCKED LENGTH | NUMBER STOCKED |
|----------------|-------------|----------------|------------------|-----------------------|-----------------------|
| Mercer Springs | 2020 | brook trout | yearling | 9.0 | 460 |
| Mercer Springs | 2021 | brook trout | yearling | 8.9 | 500 |
| Mercer Springs | 2022 | brook trout | yearling | 9.0 | 550 |
| Mercer Springs | 2023 | brook trout | yearling | 8.9 | 500 |
| Perch Lake | 1967 | rainbow trout | yearling | NA | 800 |
| Perch Lake | 1968 | rainbow trout | yearling | NA | 1,500 |
| Perch Lake | 1969 | rainbow trout | yearling | NA | 2,000 |
| Perch Lake | 1970 | rainbow trout | yearling | NA | 2,000 |
| Perch Lake | 1971 | rainbow trout | yearling | NA | 2,000 |
| Perch Lake | 1972 | brook trout | yearling | 9.0 | 500 |
| Perch Lake | 1972 | rainbow trout | yearling | 9.0 | 2,500 |
| Perch Lake | 1973 | brook trout | yearling | 7.0 | 500 |
| Perch Lake | 1973 | rainbow trout | yearling | 9.0 | 2,500 |
| Perch Lake | 1974 | brook trout | yearling | 9.0 | 500 |
| Perch Lake | 1974 | rainbow trout | yearling | 9.0 | 2,500 |
| Perch Lake | 1975 | brook trout | yearling | NA | 500 |
| Perch Lake | 1975 | rainbow trout | yearling | NA | 2,500 |
| Perch Lake | 1976 | brook trout | yearling | NA | 600 |
| Perch Lake | 1977 | brook trout | yearling | NA | 600 |
| Perch Lake | 1977 | rainbow trout | yearling | NA | 2,500 |
| Perch Lake | 1978 | brook trout | yearling | NA | 400 |
| Perch Lake | 1978 | brook trout | yearling | NA | 3,000 |
| Perch Lake | 1979 | brook trout | yearling | NA | 500 |
| Perch Lake | 1979 | rainbow trout | yearling | NA | 3,000 |
| Perch Lake | 1980 | brook trout | yearling | NA | 3,500 |
| Perch Lake | 1981 | rainbow trout | yearling | NA | 3,500 |
| Perch Lake | 1982 | rainbow trout | fingerling | 7.0 | 3,000 |
| Perch Lake | 1983 | rainbow trout | yearling | 8.0 | 3,000 |
| Perch Lake | 1985 | rainbow trout | yearling | 7.0 | 3,000 |
| Perch Lake | 1986 | rainbow trout | yearling | 9.0 | 3,000 |
| Perch Lake | 1987 | rainbow trout | yearling | 9.0 | 9,000 |
| Perch Lake | 1988 | rainbow trout | yearling | 7.0 | 5,000 |
| Perch Lake | 1989 | rainbow trout | yearling | 8.0 | 2,500 |
| Perch Lake | 1990 | rainbow trout | yearling | 7.0 | 2,500 |
| Perch Lake | 1991 | rainbow trout | yearling | 7.0 | 2,500 |
| Perch Lake | 1992 | rainbow trout | yearling | 8.0 | 2,500 |
| Perch Lake | 1993 | rainbow trout | yearling | 10.0 | 2,500 |
| Perch Lake | 1994 | rainbow trout | yearling | 7.0 | 2,500 |

| LAKE | YEAR | SPECIES | AGE CLASS | STOCKED LENGTH | NUMBER STOCKED |
|-------------------|-------------|----------------|------------------|-----------------------|-----------------------|
| Perch Lake | 1995 | rainbow trout | yearling | 6.8 | 2,500 |
| Perch Lake | 1996 | rainbow trout | yearling | 7.4 | 2,500 |
| Perch Lake | 1997 | rainbow trout | yearling | 8.7 | 2,500 |
| Perch Lake | 1998 | rainbow trout | yearling | 7.9 | 2,500 |
| Perch Lake | 1999 | rainbow trout | yearling | 8.2 | 2,500 |
| Perch Lake | 2000 | brook trout | yearling | 8.7 | 720 |
| Perch Lake | 2000 | rainbow trout | yearling | 8.9 | 1,638 |
| Perch Lake | 2001 | rainbow trout | yearling | 8.6 | 2,500 |
| Perch Lake | 2002 | rainbow trout | yearling | 8.5 | 2,500 |
| Perch Lake | 2003 | rainbow trout | yearling | 9.3 | 2,576 |
| Perch Lake | 2004 | brown trout | yearling | 8.3 | 2,524 |
| Perch Lake | 2005 | brown trout | large fingerling | 5.5 | 3,500 |
| Perch Lake | 2005 | brown trout | yearling | 7.9 | 1,083 |
| Perch Lake | 2005 | rainbow trout | large fingerling | 7.6 | 3,510 |
| Perch Lake | 2006 | rainbow trout | large fingerling | 8.0 | 1,738 |
| Perch Lake | 2006 | rainbow trout | yearling | 8.6 | 1,622 |
| Perch Lake | 2007 | rainbow trout | yearling | 8.8 | 1,751 |
| Perch Lake | 2007 | rainbow trout | large fingerling | 6.4 | 3,448 |
| Perch Lake | 2008 | rainbow trout | large fingerling | 6.8 | 3,619 |
| Perch Lake | 2009 | rainbow trout | large fingerling | 7.1 | 3,000 |
| Perch Lake | 2010 | rainbow trout | large fingerling | 6.0 | 3,500 |
| Perch Lake | 2011 | rainbow trout | large fingerling | 5.8 | 3,000 |
| Perch Lake | 2012 | rainbow trout | large fingerling | 6.0 | 3,450 |
| Perch Lake | 2013 | rainbow trout | large fingerling | 5.0 | 3,277 |
| Perch Lake | 2014 | rainbow trout | large fingerling | 5.0 | 3,795 |
| Perch Lake | 2015 | rainbow trout | large fingerling | 5.0 | 3,795 |
| Perch Lake | 2016 | rainbow trout | large fingerling | 4.5 | 4,242 |
| Perch Lake | 2017 | rainbow trout | large fingerling | 5.0 | 3,450 |
| Perch Lake | 2018 | rainbow trout | large fingerling | 4.5 | 3,105 |
| Perch Lake | 2019 | rainbow trout | large fingerling | 4.9 | 3,794 |
| Perch Lake | 2020 | rainbow trout | large fingerling | 6.0 | 3,795 |
| Perch Lake | 2021 | rainbow trout | large fingerling | 4.6 | 3,795 |
| Perch Lake | 2022 | rainbow trout | large fingerling | 5.5 | 3,795 |
| Perch Lake | 2023 | rainbow trout | large fingerling | 5.4 | 3,450 |
| Rocky Run Springs | 1972 | brown trout | yearling | 9.0 | 500 |
| Rocky Run Springs | 1973 | brown trout | yearling | 7.0 | 500 |
| Rocky Run Springs | 1974 | brown trout | yearling | 7.0 | 500 |
| Rocky Run Springs | 1975 | brown trout | yearling | NA | 500 |

| LAKE | YEAR | SPECIES | AGE CLASS | STOCKED LENGTH | NUMBER STOCKED |
|-------------------|-------------|----------------|------------------|-----------------------|-----------------------|
| Rocky Run Springs | 1976 | brown trout | yearling | NA | 500 |
| Rocky Run Springs | 1977 | brown trout | yearling | NA | 500 |
| Squash Lake | 1988 | brown trout | fingerling | 5.0 | 10,000 |
| Squash Lake | 1989 | brown trout | fingerling | 6.0 | 10,000 |
| Squash Lake | 1990 | brown trout | fingerling | 6.0 | 10,000 |
| Squash Lake | 1991 | brown trout | fingerling | 7.0 | 5,500 |
| Squash Lake | 1991 | brown trout | fingerling | 7.0 | 4,500 |
| Squash Lake | 1992 | brown trout | fingerling | 6.0 | 10,000 |
| Squash Lake | 1993 | brown trout | fingerling | 6.6 | 10,000 |
| Squash Lake | 1994 | brown trout | fingerling | 5.0 | 10,000 |
| Squash Lake | 1995 | brown trout | fingerling | 5.8 | 10,000 |
| Squash Lake | 1996 | brown trout | fingerling | 7.0 | 12,000 |
| Squash Lake | 1997 | brown trout | large fingerling | 6.9 | 6,000 |
| Squash Lake | 1997 | brown trout | large fingerling | 6.9 | 10,000 |
| Squash Lake | 1998 | brown trout | large fingerling | 7.1 | 10,000 |
| Squash Lake | 1999 | brown trout | large fingerling | 5.5 | 10,000 |
| Squash Lake | 2000 | brown trout | large fingerling | 5.9 | 10,000 |
| Squash Lake | 2001 | brown trout | large fingerling | 7.1 | 10,000 |
| Squash Lake | 2002 | rainbow trout | large fingerling | 7.3 | 10,000 |
| Squash Lake | 2003 | rainbow trout | large fingerling | 5.9 | 9,997 |
| Squash Lake | 2004 | rainbow trout | large fingerling | 8.9 | 10,011 |
| Squash Lake | 2005 | brown trout | large fingerling | 4.7 | 10,079 |
| Squash Lake | 2006 | brown trout | large fingerling | 5.8 | 10,050 |
| Starks Creek | 1973 | brook trout | yearling | 7.0 | 500 |
| Starks Creek | 1974 | brook trout | yearling | 9.0 | 500 |
| Starks Creek | 1975 | brook trout | yearling | NA | 500 |
| Starks Creek | 1976 | brook trout | yearling | NA | 500 |
| Starks Creek | 1978 | brook trout | yearling | NA | 500 |
| Starks Creek | 1979 | brook trout | yearling | NA | 500 |
| Starks Creek | 1980 | brook trout | yearling | NA | 500 |
| Starks Creek | 1981 | brook trout | yearling | NA | 500 |
| Starks Spring | 1972 | brook trout | yearling | 9.0 | 500 |
| Starks Spring | 1977 | brook trout | yearling | NA | 500 |
| Starks Spring | 1983 | brook trout | yearling | 9.0 | 500 |
| Starks Spring | 1984 | brook trout | yearling | 9.0 | 500 |
| Starks Spring | 1986 | brook trout | yearling | 7.0 | 500 |
| Starks Spring | 1987 | brook trout | yearling | 9.0 | 1,500 |
| Sunset Lake | 2002 | brook trout | yearling | 6.5 | 500 |

| LAKE | YEAR | SPECIES | AGE CLASS | STOCKED LENGTH | NUMBER STOCKED |
|---------------------------|-------------|----------------|------------------|-----------------------|-----------------------|
| Sunset Lake | 2003 | brook trout | yearling | 6.9 | 500 |
| Unnamed Lake t38n-R7e-S23 | 1975 | rainbow trout | yearling | NA | 1,000 |
| Unnamed Lake t38n-R7e-S23 | 1978 | rainbow trout | yearling | NA | 615 |
| Unnamed Lake t38n-R7e-S23 | 1979 | rainbow trout | yearling | NA | 1,000 |
| Unnamed Lake t38n-R7e-S23 | 1980 | rainbow trout | yearling | NA | 1,000 |
| Unnamed Lake t38n-R7e-S23 | 2004 | rainbow trout | large fingerling | 10.0 | 370 |